
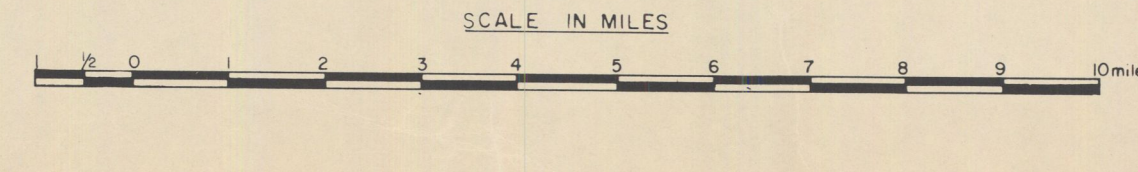

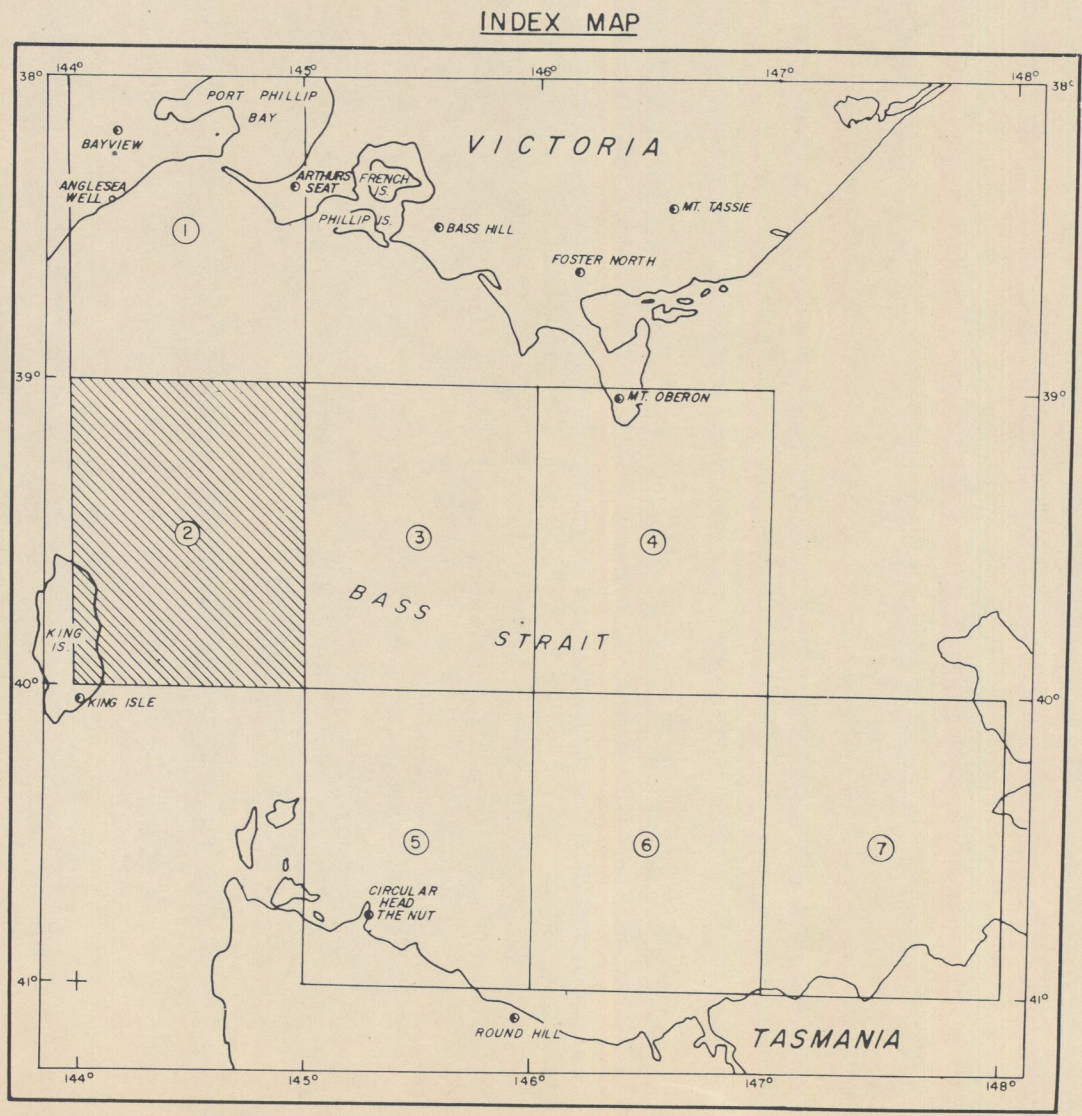


SHORAN BASE STATION 712  
E = 215,004.9 yards  
N = 1,069,350.23 yards  
Elevation = 700 feet  
(OFF MAP)



MINES DRAWING OFFICE  
FILE COPY  
PLEASE RETURN

MAP NO 2  
REFLECTION SEISMOGRAPH SURVEY  
BASS STRAIT AREA

**WATER DEPTH**

HAEMATITE EXPLORATIONS Pty. Ltd.

SCALE  
1 inch = 2 miles  
Contour Interval 10 feet

Datum: Sea Level  
Interpretation by: C.B. Richard  
Date: August, 1963.

*Western* GEOPHYSICAL COMPANY  
of AMERICA

Party Chief: J.A. Deas  
Party: 66  
Supervisor: F.J. Di Giulio

2671-2

HER 1017